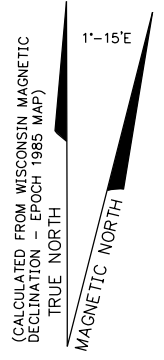
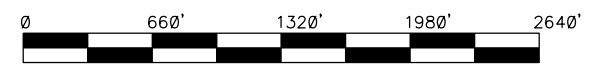
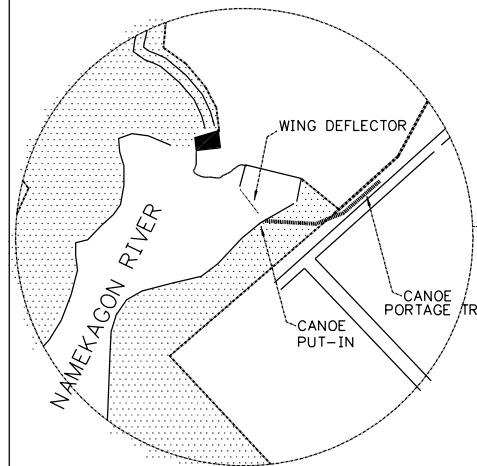
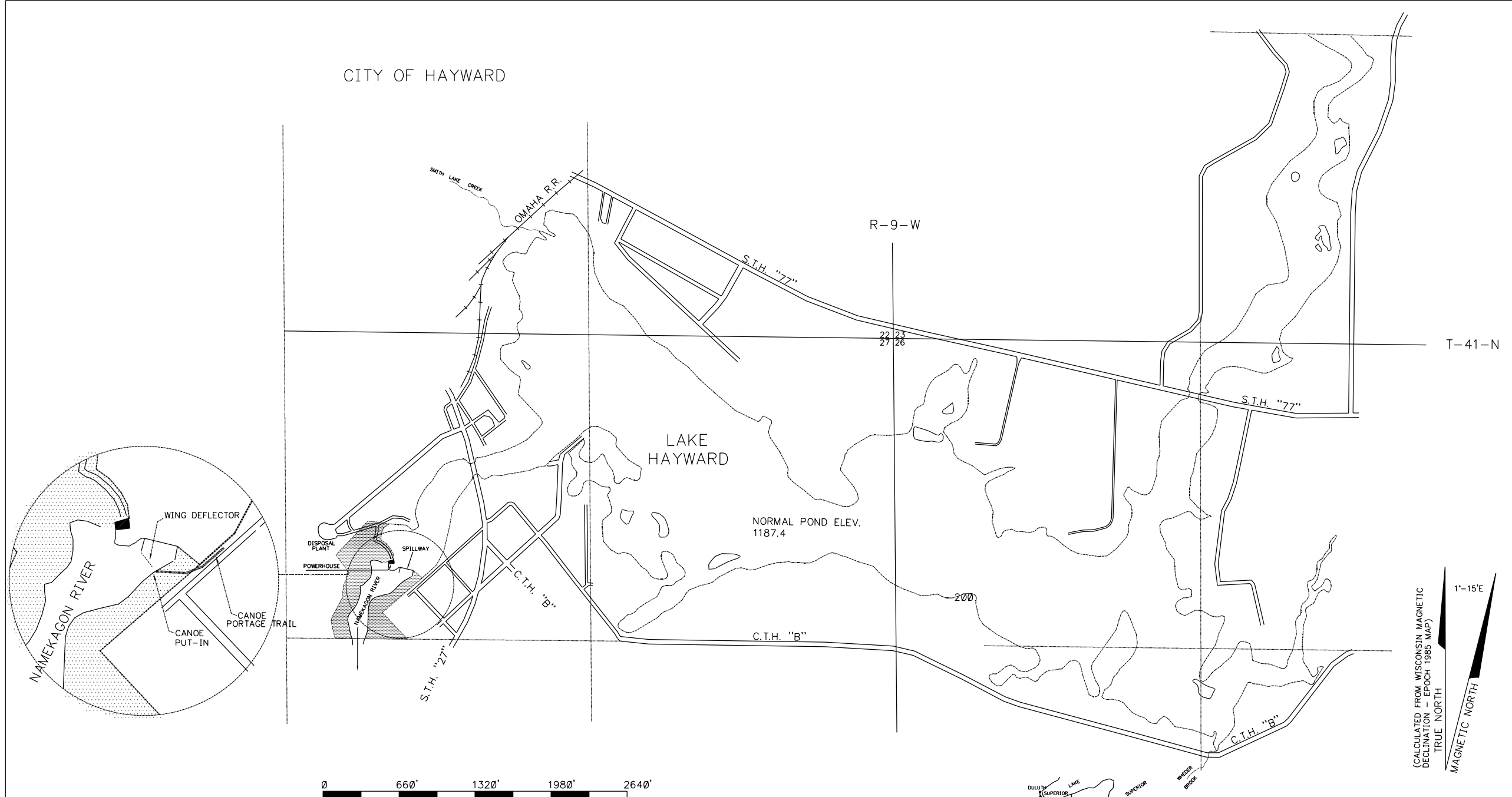


APPENDIX 3.2.2-1

Current Hayward Exhibit G

CITY OF HAYWARD



NOTE
The project boundary follows the high water elevation of the storage pond and includes some lands owned by the Licensee around the dam and power plant.

THIS DRAWING IS PART OF THE APPLICATION FOR LICENSE
MADE BY THE UNDERSIGNED OF THIS _____ DAY OF _____
VICE PRESIDENT POWER SUPPLY

LEGEND	
	FULL POND ELEVATION/ PROJECT BOUNDARY
	PUBLIC ROADWAYS
	SECTION LINE
	1/4 SECTION LINE
	NSPW LANDS
	CANOE PORTAGE TRAIL



EXHIBIT G
NORTHERN STATES POWER CO. (WIS) EAU CLAIRE, WISCONSIN
HAYWARD DAM
FERC PROJECT NO. 2417
SAWYER COUNTY, WISCONSIN
PROJECT MAP
SCALE SEE ABOVE DATE: 11/20/98