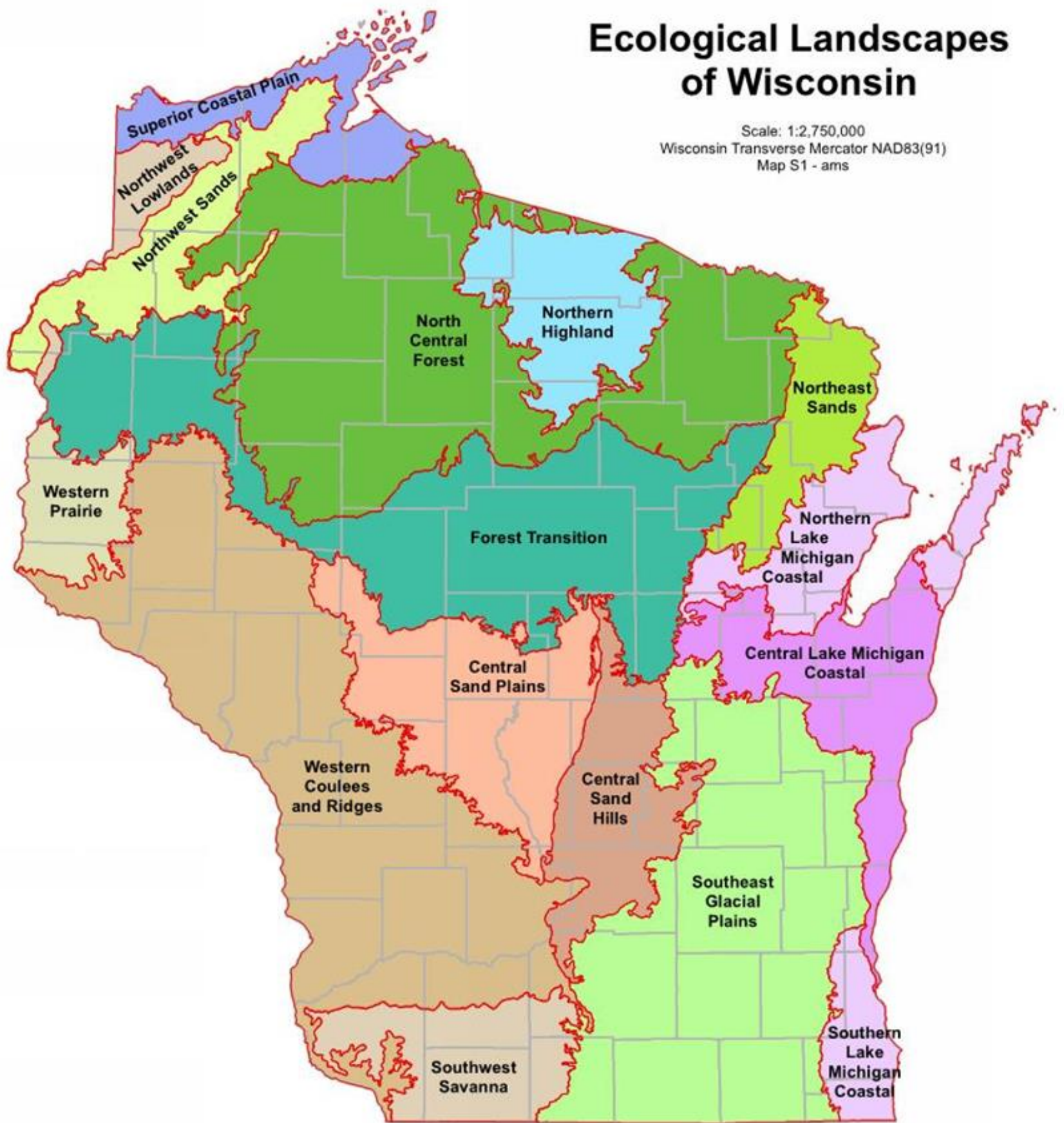




**APPENDIX 4.5-1: Ecological Landscapes of Wisconsin**

# Ecological Landscapes of Wisconsin

Scale: 1:2,750,000  
 Wisconsin Transverse Mercator NAD83(91)  
 Map S1 - ams



Wisconsin was divided into 16 ecoregions with similar ecology and management opportunities. Each of these ecoregions is called an Ecological Landscape. The Ecological Landscapes are based on the National Hierarchical Framework of Ecological Units (NHFEU; Cleland et al. 1997). There were too many NHFEU Subsections and too few NHFEU Sections to be useful for management purposes. Ecological Landscapes use the same boundaries as NHFEU Sections or Subsections. However, some NHFEU Subsections were combined to reduce the number of geographical units in the state to a manageable number. Therefore, Ecological Landscapes are at a size (scale) between NHFEU Sections and Subsections.

 Ecological Landscapes  
 County Boundaries

